






40°38'07"N 80°19'10"W to Beaver County Spinal Disc & Neurology Center



40°38'07"N 80°19'10"W = Center Exit

40°38'07"N 80°19'10"W

-  1. Head northeast on Exit 42

 102 ft
-  2. Turn right onto Pleasant Dr (signs for Aliquippa)

 0.4 mi
-  3. Turn left onto Brodhead Rd

 1.9 mi
-  4. Turn right
 Destination will be on the right

 194 ft

Beaver County Spinal Disc & Neurology Center

3582 Brodhead Rd #108, Monaca, PA 15061

These directions are for planning purposes only. You may find that construction projects, traffic, weather, or other events may cause conditions to differ from the map results, and you should plan your route accordingly. You must obey all signs or notices regarding your route.